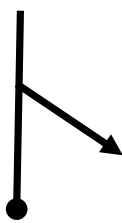
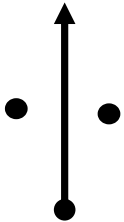

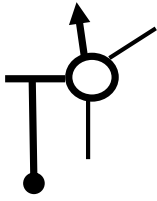
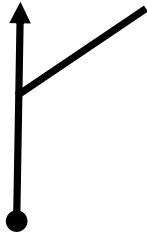
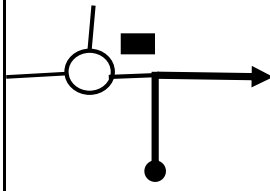


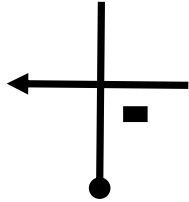
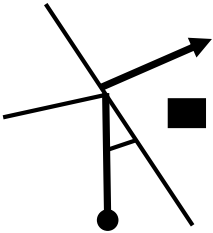
ALTERNATIVE ROUTE (From Service) INTO SS1 AT ALL TIMES FOR RECCE

From	FROM SERVICE OUT (TC B)	Distance	5.84	KM
To:	SAC 1 (CLONAKILTY)	Time Allowed		MINUTES
DISTANCE		Direction	Information	Distance to next control
TOTAL	INTERVAL			
0.00	0.00		SERVICE OUT	5.84
0.40	0.40		PASS SERVICE IN! CARE ONTO MAIN ROAD SP CLONAKILTY 3KM	5.44
1.65	1.25		60 KPH 	4.19
1.85	0.20		50KPH 	3.99
1.90	0.05		SP TIMOLEAGUE	3.94

ALTERNATIVE ROUTE (From Service) INTO SS1 AT ALL TIMES FOR RECCE

From	FROM SERVICE OUT (TC B)	Distance	5.84	KM
To:	SAC 1 (CLONAKILTY)	Time Allowed		MINUTES
3.15	1.25		SP BAYVIEW TOWNHOUSE	2.69
4.10	0.95		SPEED BUMPS FOR 1KM, SLOW AND RESPECT RESIDENTS 	1.74
5.20	1.10		SP SKIBBEREEN	0.64
5.32	0.12		PASS STAGE ENTRY	0.52
5.60	0.28		!! CARE CROSSING HARTES SPAR ON LEFT	0.24

ALTERNATIVE ROUTE (From Service) INTO SS1 AT ALL TIMES FOR RECCE

From	FROM SERVICE OUT (TC B)		Distance	5.84	KM
To:	SAC 1 (CLONAKILTY)		Time Allowed		MINUTES
5.70	0.10		FIDDLERS GREEN ON RIGHT		0.14
5.84	0.14		START @ BOTTOM OF BARRACK HILL HARRINGTON PHARMACY		0.00